

Highway Map

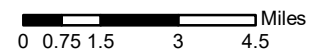


Adopted Duplin County Comprehensive Transportation Plan

Plan date: September 6, 2018

- Freeways**
 - Existing (Blue solid line)
 - Needs Improvement (Blue dashed line)
 - Recommended (Blue dotted line)
- Expressways**
 - Existing (Green solid line)
 - Needs Improvement (Green dashed line)
 - Recommended (Green dotted line)
- Boulevards**
 - Existing (Red solid line)
 - Needs Improvement (Red dashed line)
 - Recommended (Red dotted line)
- Other Major Thoroughfares**
 - Existing (Black solid line)
 - Needs Improvement (Black dashed line)
 - Recommended (Black dotted line)
- Minor Thoroughfares**
 - Existing (Thin black solid line)
 - Needs Improvement (Thin black dashed line)
 - Recommended (Thin black dotted line)

- Existing Interchange (Circle with dot)
- Proposed Interchange (Circle with dot and border)
- Interchange Needs Improvement (Circle with border)
- Existing Grade Separation (Open circle)
- Proposed Grade Separation (Circle with border)

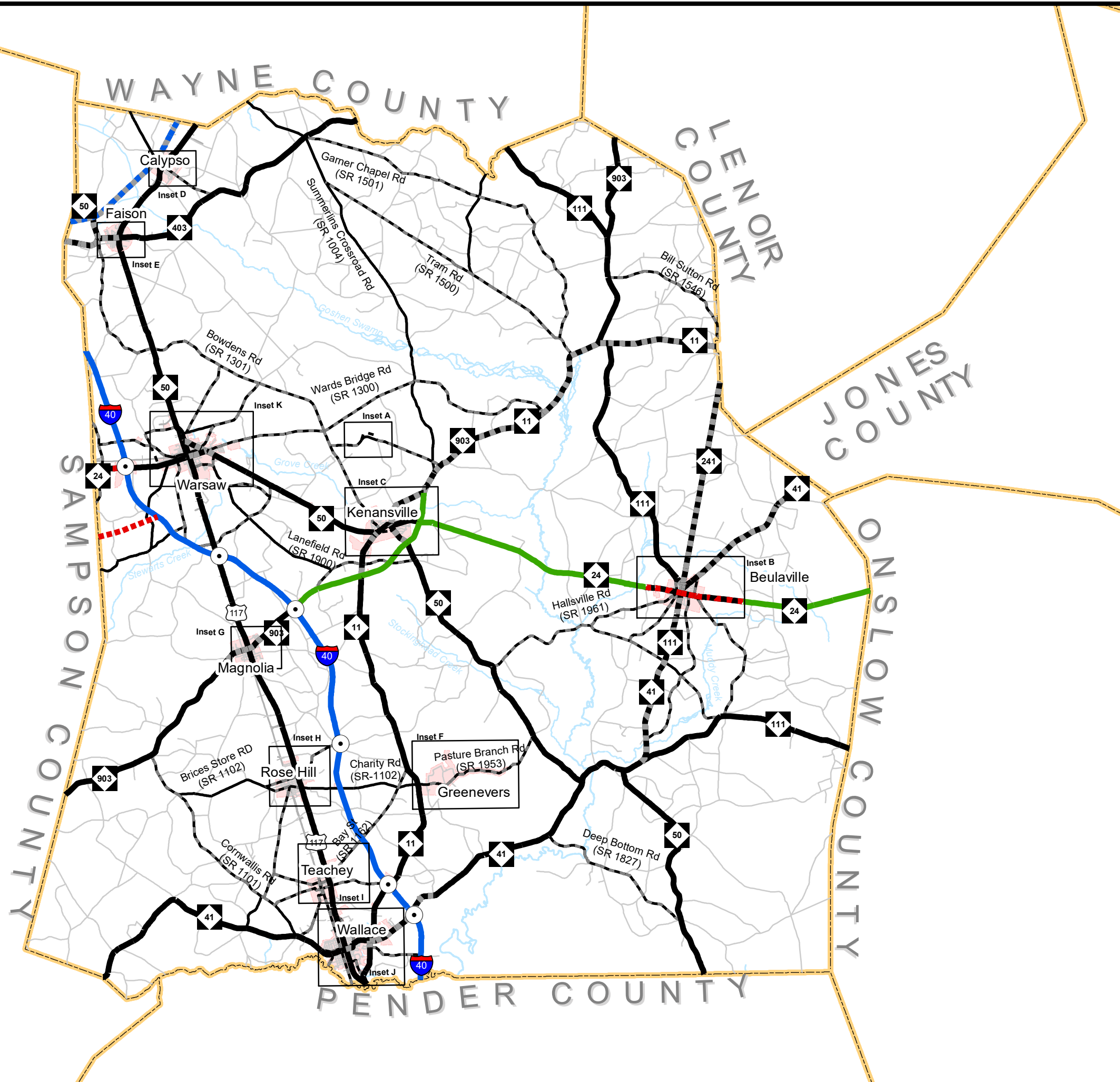


Sheet 1 of 4



Base map date: 4-28-2015

Refer to CTP document for more details



Highway Map (Inset A - C)



Adopted Duplin County Comprehensive Transportation Plan

Plan date: September 6, 2018

- Freeways**
- Existing
 - Needs Improvement
 - Recommended

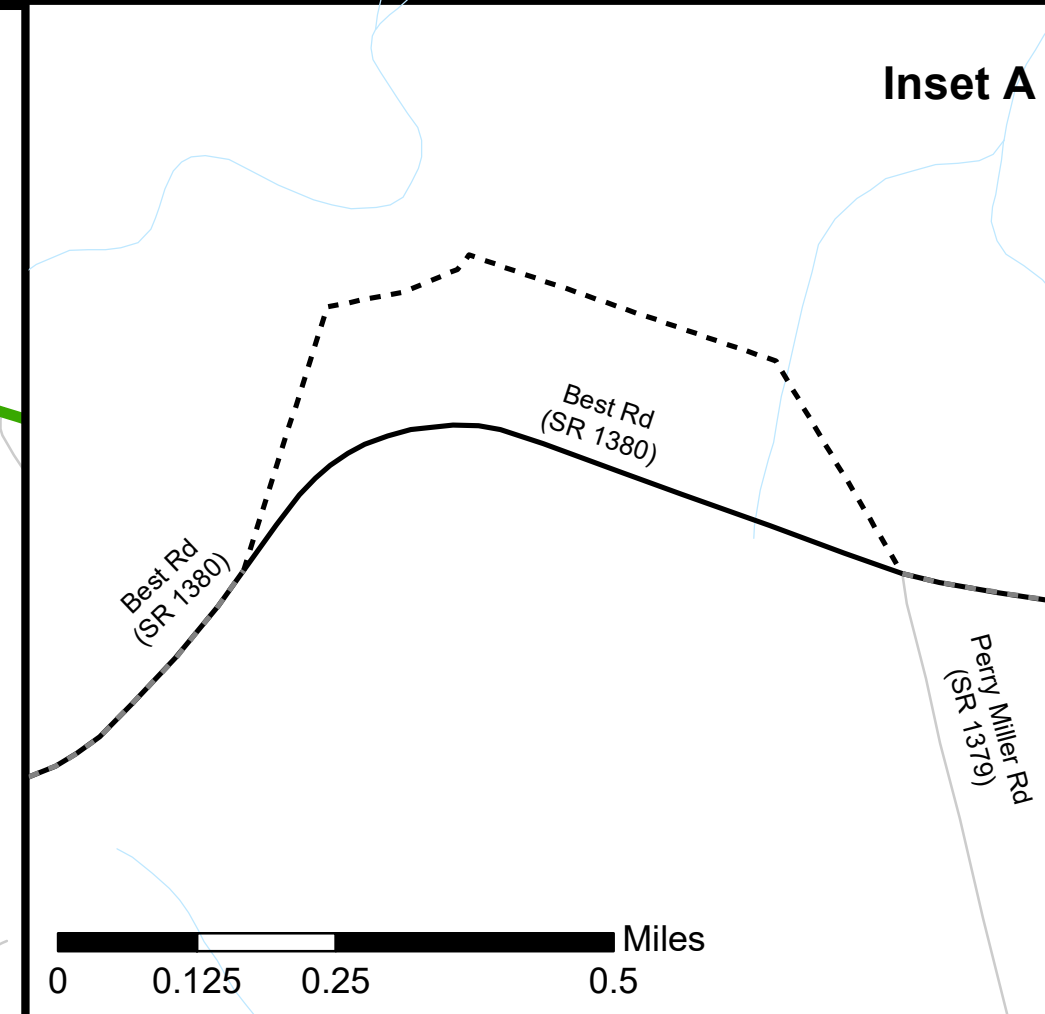
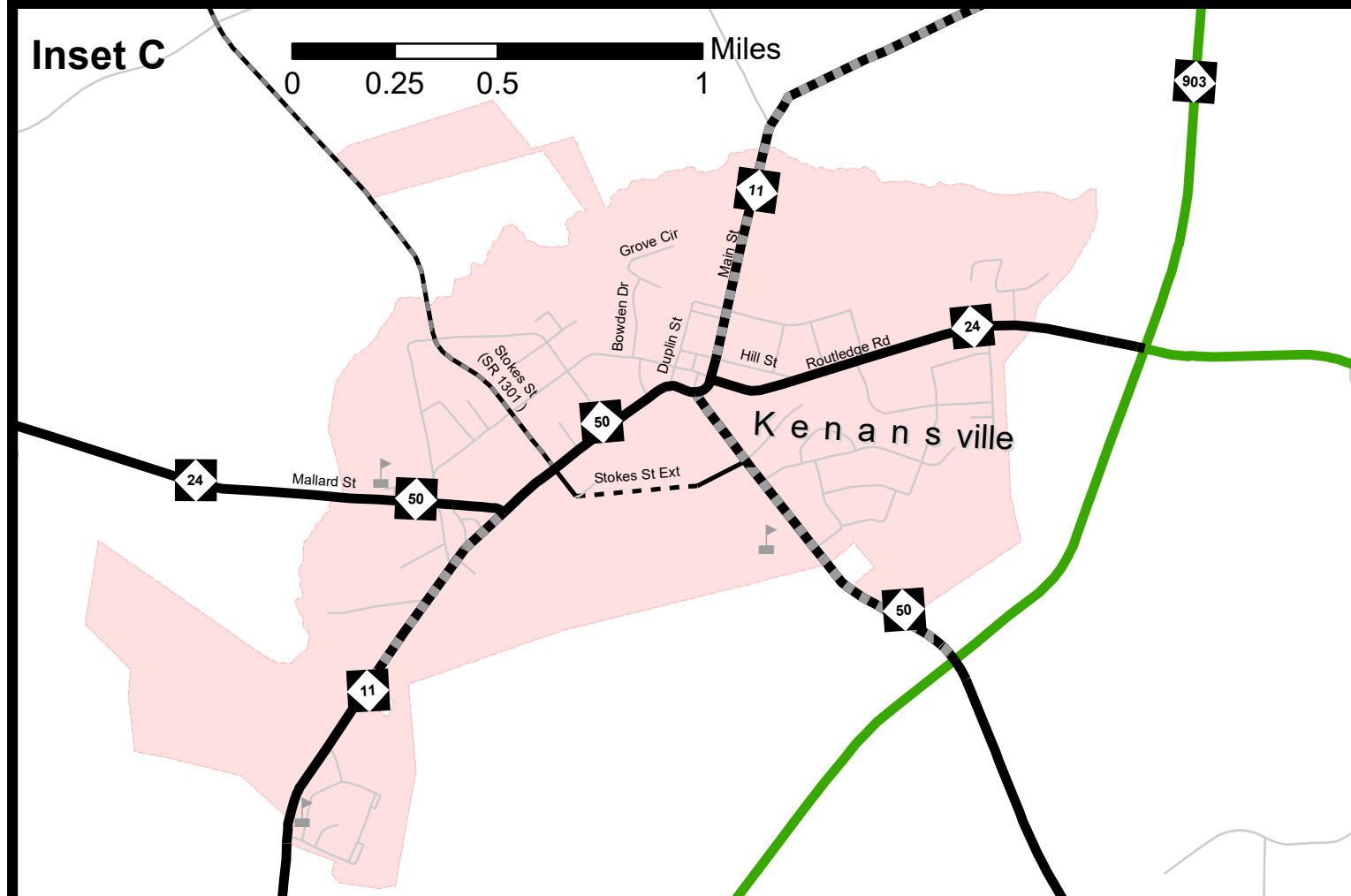
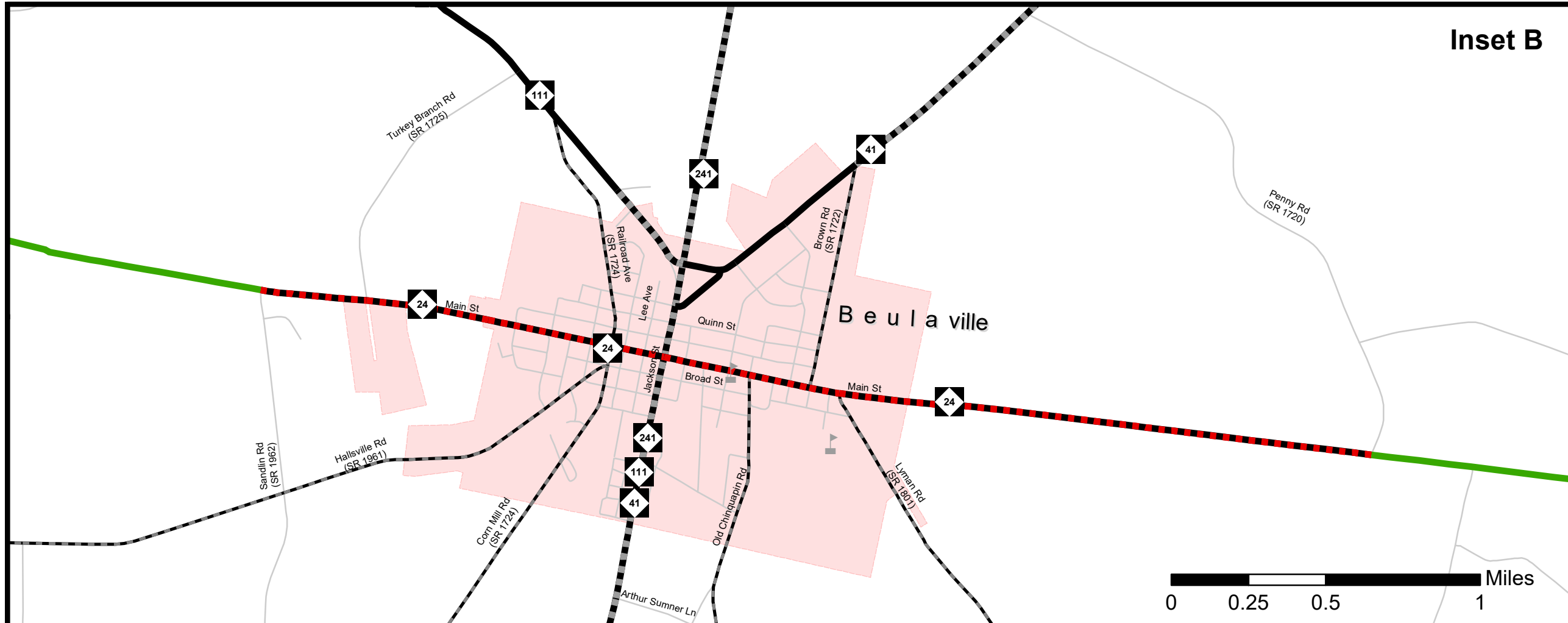

- Expressways**
- Existing
 - Needs Improvement
 - Recommended

- Boulevards**
- Existing
 - Needs Improvement
 - Recommended

- Other Major Thoroughfares**
- Existing
 - Needs Improvement
 - Recommended

- Minor Thoroughfares**
- Existing
 - Needs Improvement
 - Recommended

- Existing Interchange
- Proposed Interchange
- Intersection Needs Improvement
- Existing Grade Separation
- Proposed Grade Separation



Highway Map (Inset D - I)



Adopted DuPin County Comprehensive Transportation Plan

Plan date: September 6, 2018

Freeways

- Existing
- Needs Improvement
- Recommended

Expressways

- Existing
- Needs Improvement
- Recommended

Boulevards

- Existing
- Needs Improvement
- Recommended

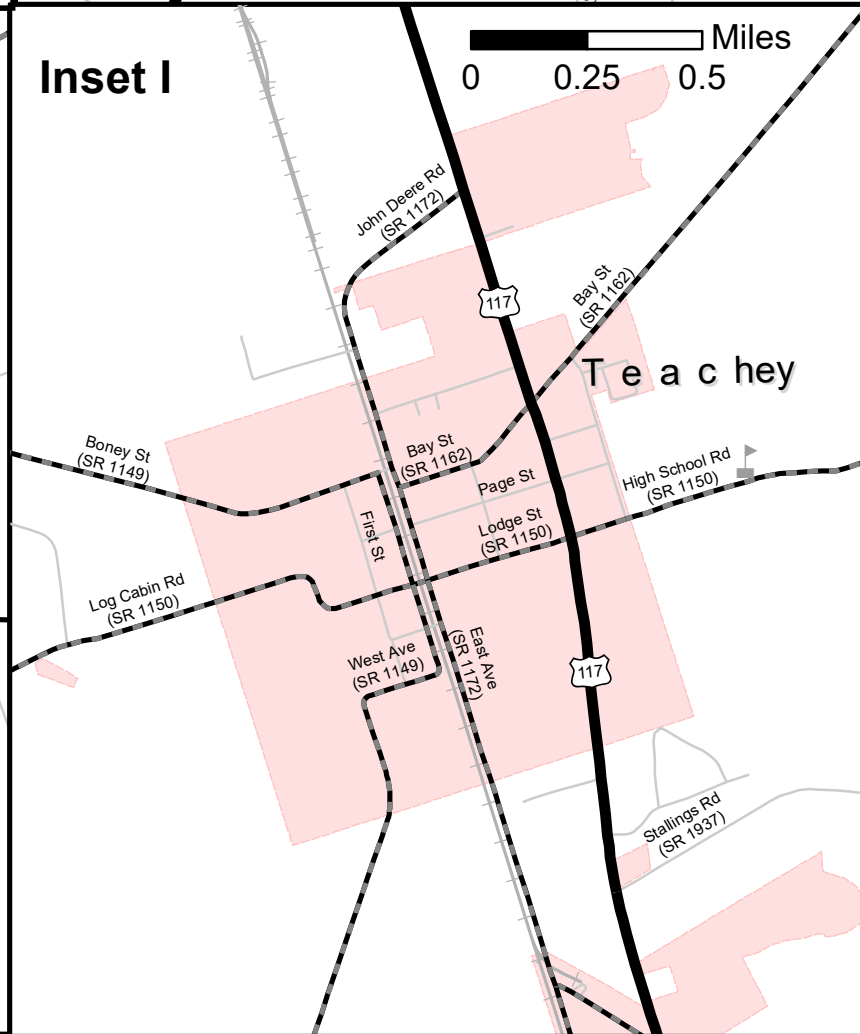
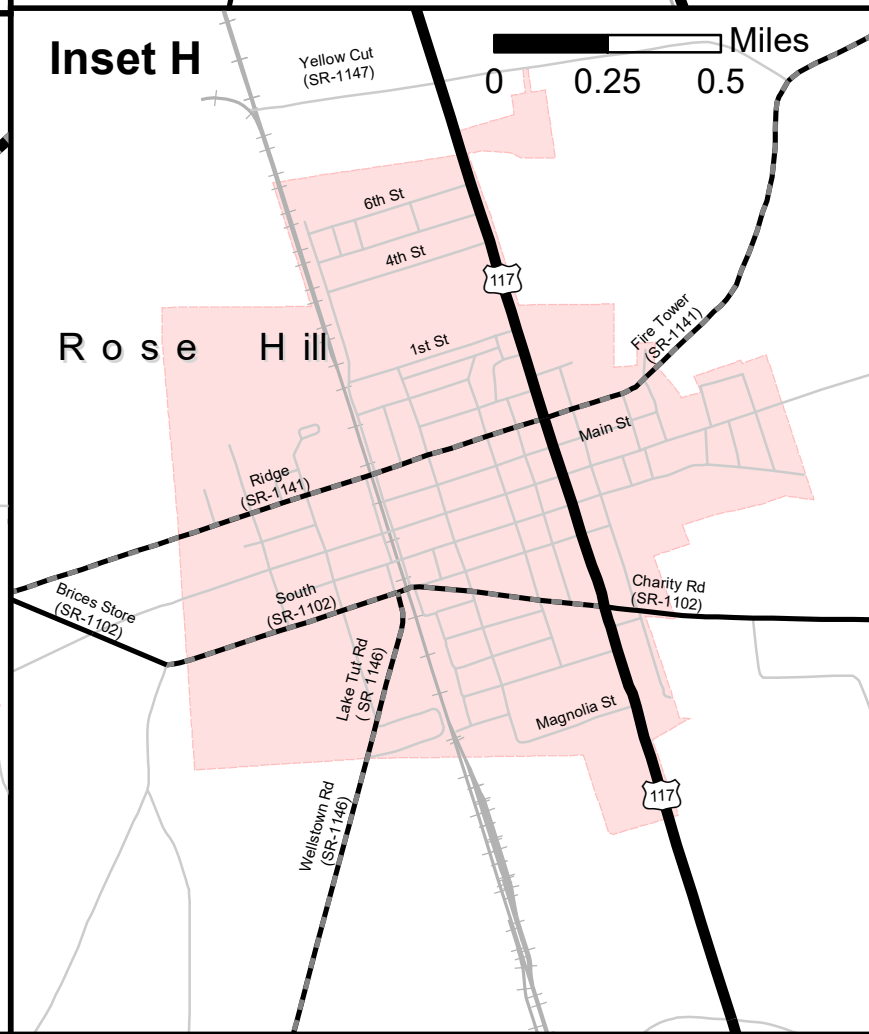
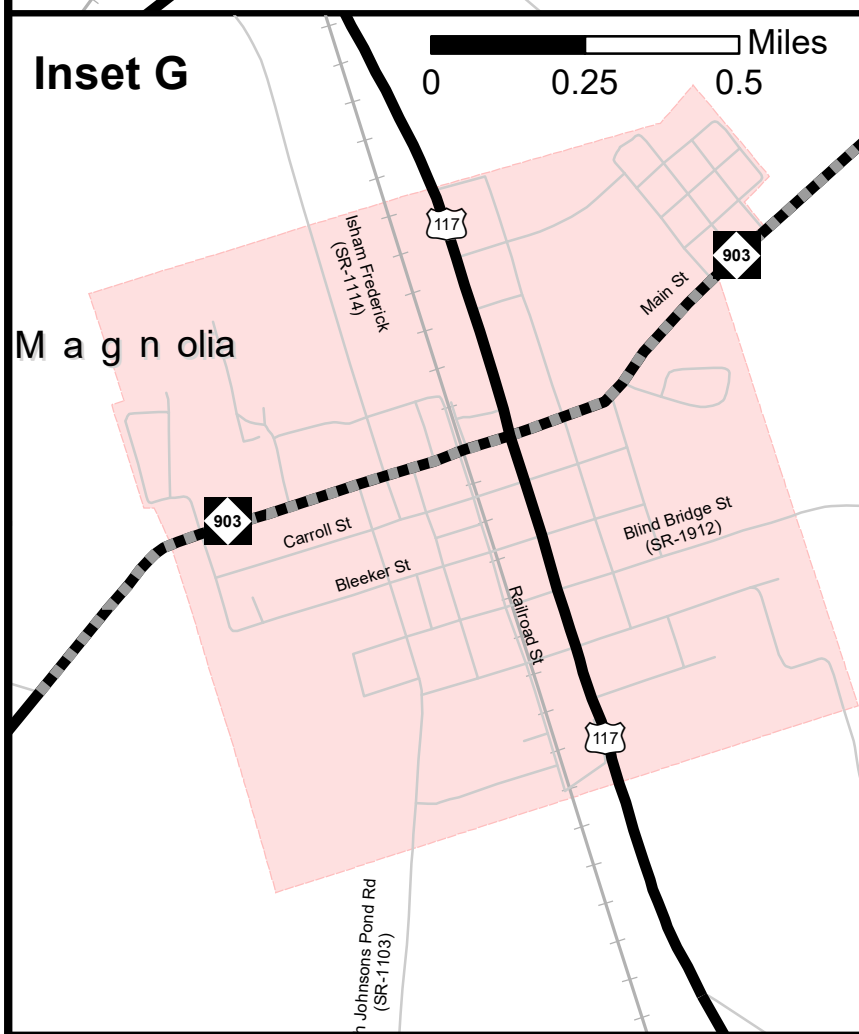
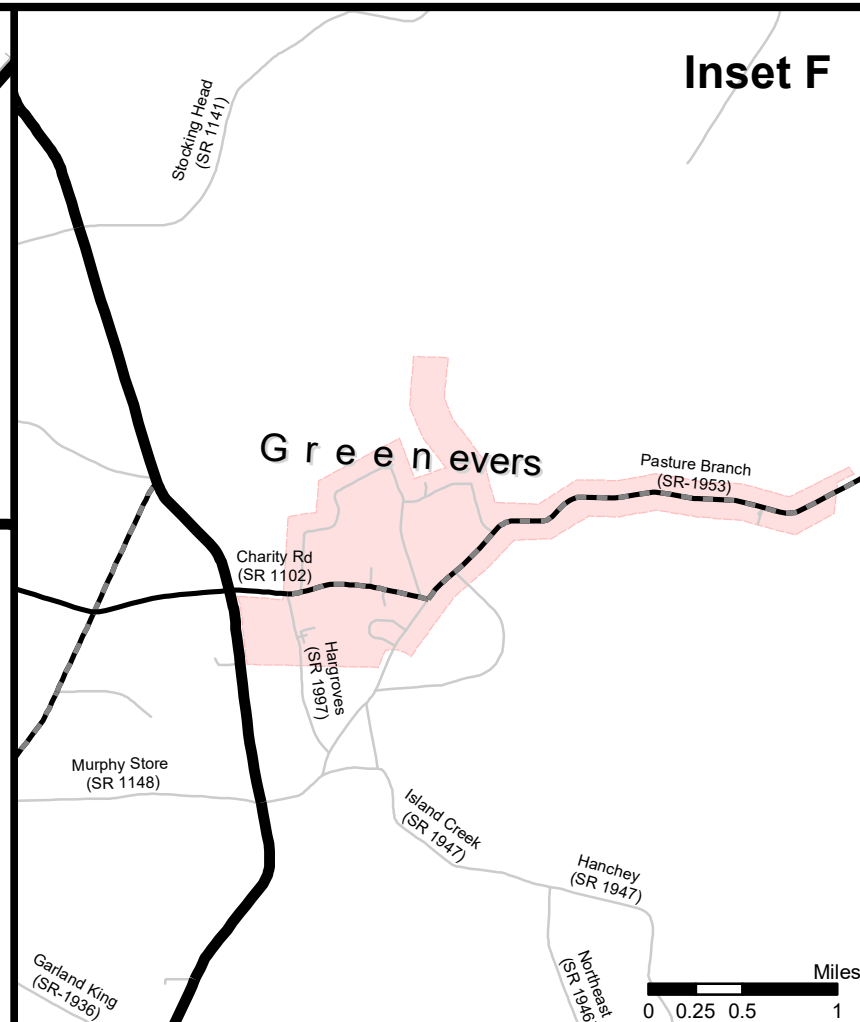
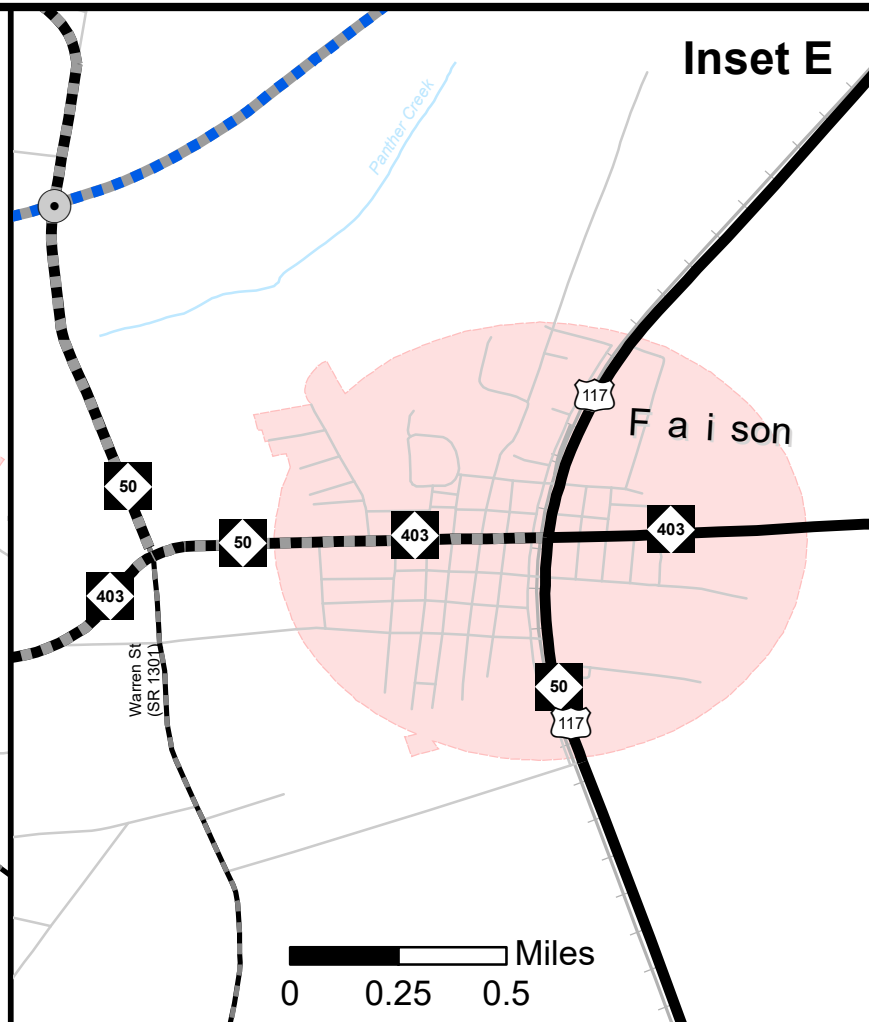
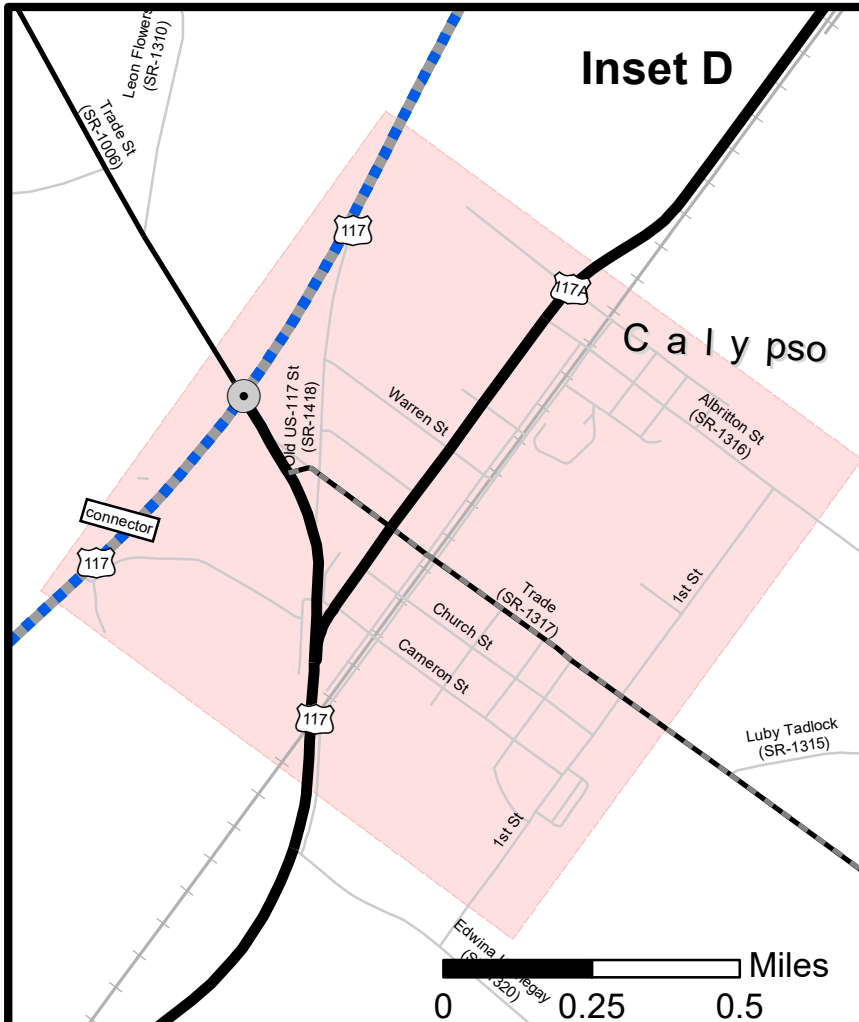
Other Major Thoroughfares

- Existing
- Needs Improvement
- Recommended

Minor Thoroughfares

- Existing
- Needs Improvement
- Recommended

- Existing Interchange
- Proposed Interchange
- Interchange Needs Improvement
- Existing Grade Separation
- Proposed Grade Separation



Highway Map (Inset J - K)



Adopted Duplin County Comprehensive Transportation Plan

Plan date: September 6, 2018

- Freeways**
- Existing
 - Needs Improvement
 - Recommended

- Expressways**
- Existing
 - Needs Improvement
 - Recommended

- Boulevards**
- Existing
 - Needs Improvement
 - Recommended

- Other Major Thoroughfares**
- Existing
 - Needs Improvement
 - Recommended

- Minor Thoroughfares**
- Existing
 - Needs Improvement
 - Recommended

- Existing Interchange
- Proposed Interchange
- Intersection Needs Improvement
- Existing Grade Separation
- Proposed Grade Separation

